The Connecticut Map Thread

CosmicAsh · Nov 14, 2016

CosmicAsh

I needed a repository for all the Connecticut Maps I'll be doing. My goal is to have a comprehensive breakdown of the state using all the data I have available to me. My sources will be listed below the (provisional) table of contents on this page. I expect this to be a multi-year project.

Sources:

General Election Statements of Vote, 1922 – Current
Maps of Connecticut
Library of Congress
CONNECTICUT TOWNS IN THE ORDER OF THEIR ESTABLISHMENT
United States Congressional District Shapefiles
Connecticut Towns

Last edited: Jul 12, 2018

CosmicAsh

First two maps to start the thread off with, a blank version of just CT's towns & cities, and one with the same, except counties added.

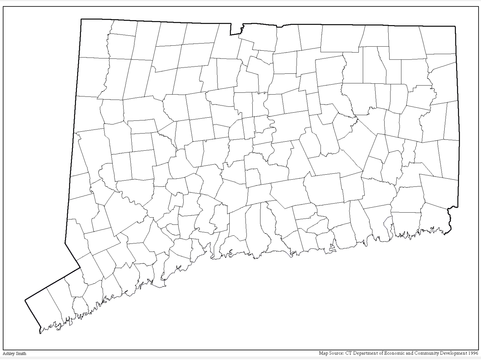

Ashley Heath — Map Source: CT Department of Economic and Community Development 1994

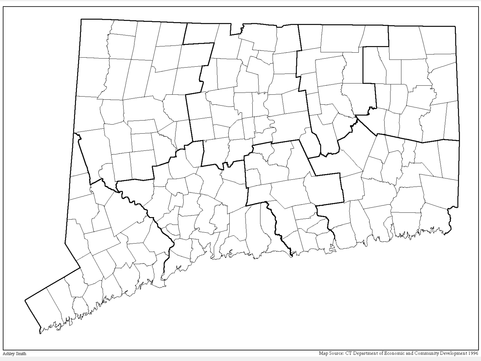

Ashley Heath — Map Source: CT Department of Economic and Community Development 1994

Last edited: Jul 12, 2018

CosmicAsh

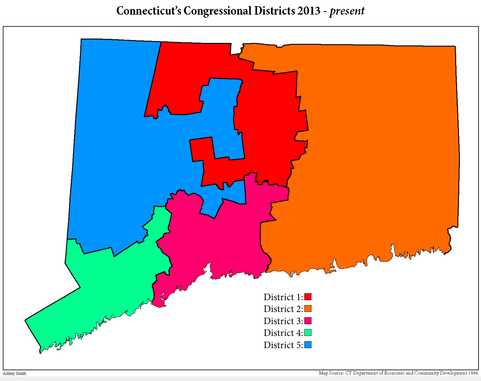

Ashley Heath — Map Source: CT Department of Economic and Community Development 1994

Last edited: Jul 12, 2018

CosmicAsh

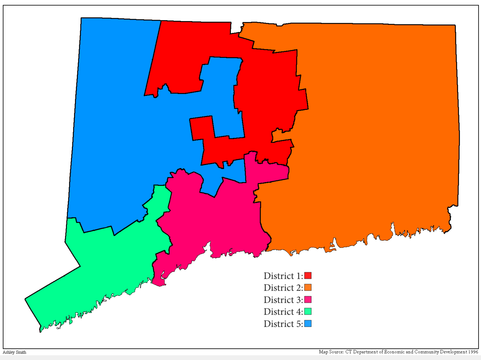

Ashley Heath — Map Source: CT Department of Economic and Community Development 1994

Last edited: Jul 12, 2018

CosmicAsh

Last edited: Jul 12, 2018

CosmicAsh

Last edited: Jul 12, 2018

CosmicAsh

CosmicAsh

You must log in or register to reply here.

Community platform by XenForo® © 2010-2021 XenForo Ltd.
Some of the add-ons on this site are powered by XenConcept™ ©2017-2022 XenConcept Ltd. (Details)